

**NOTICE!!**

**These documents have been scanned!**

**Do not place un-scanned documents beneath this notice!**

**Do not remove this notice from this file!**

GPO Jacket No. 560-102  
Print Order 61540  
Rise Business Services, LLC  
Job=AZ15 5/2/2019



Box Number= AZ15019



Claim Begin-End: AMC437066-AMC437066

1 Initial Receipt



AZ15019-13

AMC436731-AMC437154




**United States Department of the Interior**  
**Bureau of Land Management**  
 LANDS/RECREATION & PLANNING  
 ONE N CENTRAL AVE  
 PHOENIX, AZ 85004 -2203  
 Phone: 602-417-9200

Receipt

No: 3505395

<b>Transaction #:</b> 3606452	
<b>Date of Transaction:</b> 03/01/2016	
CUSTOMER:	
	LORENZO A CHAVEZ PO BOX 24285 PHOENIX,AZ 85074-4285 US



LINE #	QTY	DESCRIPTION	REMARKS	UNIT PRICE	TOTAL
1	1.00	LOCATABLE MINERALS / MINING CLAIMS-NEW,UNADJUD, ONE OR MORE AUTH NOS / NEW MINING CLAIMS LOCATION FEE <b>CASES: AMC437066/\$37.00</b>		- n/a -	37.00
2	1.00	LOCATABLE MINERALS / MINING CLAIMS-NEW,UNADJUD, ONE OR MORE AUTH NOS / NEW MINING CLAIM PROCESSING FEE <b>CASES: AMC437066/\$20.00</b>		- n/a -	20.00
3	1.00	LOCATABLE MINERALS / MINING CLAIMS-NEW,UNADJUD, ONE OR MORE AUTH NOS / NEW MINING CLAIMS MAINTENANCE FEE <b>CASES: AMC437066/\$155.00</b>		- n/a -	155.00
4	1.00	LOCATABLE MINERALS / MINING CLAIMS-NOT NEW-UNADJUD,ONE AUTH NO. ONLY / MINING CLAIM MONEY RECEIVED <b>CASES: AMC437066/\$155.00</b>	ADDL ASSOC PLACER FEES	- n/a -	155.00
<b>TOTAL:</b>					<b>\$367.00</b>

PAYMENT INFORMATION			
NOTE: Items will appear on credit card statement as "Bureau of Land Mgmt CO".			
1	AMOUNT:	367.00	POSTMARKED: N/A
	TYPE:	CREDIT CARD	RECEIVED: 03/01/2016
	NAME:	CHAVEZ, LORENZO A 1154 E FILLMORE ST PHOENIX AZ 85006 US	
	CARD NO:	XXXXXXXXXXXX5805	AUTH CODE: 06139B
	NAME ON		

CARD:	LORENZO CHAVEZ
EXPIRES:	03/2020
SIGNATURE:	

REMARKS

This receipt was generated by the automated BLM Collections and Billing System and is a paper representation of a portion of the official electronic record contained therein.

**NOTICE!!**

**These documents have been scanned!**

**Do not place un-scanned documents beneath this notice!**

**Do not remove this notice from this file!**

GPO Jacket No. 560-102  
Print Order 61540  
Rise Business Services, LLC  
Job=AZ15 5/2/2019



Box Number= AZ15019



Claim Begin-End: AMC437066-AMC437066

2 Correspondence



AZ15019-13

AMC436731-AMC437154

**NO  
DOCUMENTS  
FOUND**

NO DOCUMENTS FOUND  
NO DOCUMENTS FOUND

**NOTICE!!**

**These documents have been scanned!**

**Do not place un-scanned documents beneath this notice!**

**Do not remove this notice from this file!**

GPO Jacket No. 560-102  
Print Order 61540  
Rise Business Services, LLC  
Job=AZ15 5/2/2019



Box Number= AZ15019



Claim Begin-End: AMC437066-AMC437066

3 Transfers



AZ15019-13

AMC436731-AMC437154

**NO  
DOCUMENTS  
FOUND**

NO DOCUMENTS FOUND  
NO DOCUMENTS FOUND



**NOTICE!!**

**These documents have been scanned!**

**Do not place un-scanned documents beneath this notice!**

**Do not remove this notice from this file!**

GPO Jacket No. 560-102  
Print Order 61540  
Rise Business Services, LLC  
Job=AZ15 5/2/2019



Box Number= AZ15019



Claim Begin-End: AMC437066-AMC437066

4 Annual Filings



AZ15019-13

AMC436731-AMC437154

UNITED STATES  
DEPARTMENT OF THE INTERIOR  
BUREAU OF LAND MANAGEMENT

MAINTENANCE FEE WAIVER CERTIFICATION

140

AMC 437066

FORM APPROVED  
OMB NO. 1004-0114  
Expires: January 31, 2020

448619

SEE INSTRUCTIONS ON PAGE 2

- This small miner waiver is filed for the assessment year beginning on September 1, 2018 and ending on September 1, 2019.
- The undersigned and all related parties owned ten or fewer mining claims, mill, or tunnel sites located and maintained on Federal lands in the United States of America on September 1, 2018.
- The undersigned have performed the assessment work required by law for each mining claim listed prior to filing this waiver and understand that by filing this form, the undersigned must file an affidavit of assessment work with the Bureau of Land Management (BLM) by the December 30th following the filing of this waiver.
- The undersigned understand that if the assessment work obligation has not yet come due under 30 U.S.C. 28 (for those claims in their first assessment year only), a notice of intent to hold reciting this condition must be recorded by the December 30th following the filing of this waiver.
- The undersigned understand that mill and tunnel sites may also be listed on this waiver and be waived from payment of the maintenance fee, and that a notice of intent to hold for these sites is required to be filed with the BLM by the December 30th following the filing of this waiver.
- The undersigned understand and acknowledge that pursuant to 43 U.S.C. 1212 and 18 U.S.C. 1001, the filing or recording of a false, fictitious, or fraudulent document with the BLM may result in a fine of up to \$250,000, a prison term not to exceed five years, or both.
- The mining claims, mill or tunnel sites for which this waiver from payment of the maintenance fees is requested are:

CLAIM OR SITE NAME	BLM RECORDATION SERIAL NUMBER
1. LD #1	AMC437066
2. DUMB LUCK	AMC 448619
3.	
4.	
5.	
6.	
7.	
8.	
9.	
10.	

The owner(s) (claimants) of the above mining claims and sites are:

Lorenzo Chavez

(Owner's Name - Please Print)

PO Box 24285

(Owner's Mailing Address)

*[Signature]*

(Owner's Signature)

Phoenix

(City)

AZ

(State)

85074

(Zip Code)

Don Hense

(Owner's Name - Please Print)

4416 W. Sunnyslope Ln.

(Owner's Mailing Address)

*[Signature]*

(Owner's Signature)

Glendale

(City)

AZ

(State)

85302

(Zip Code)

(Owner's Name - Please Print)

(Owner's Signature)

(Owner's Mailing Address)

(City)

(State)

(Zip Code)

(Owner's Name - Please Print)

(Owner's Signature)

(Owner's Mailing Address)

(City)

(State)

(Zip Code)

PHOENIX, ARIZONA

2018 AUG -3- A 9-25

RECEIVED BLM AZ STATE OFFICE

483  
RECEIVED  
SEP 04 2018

BY: *[Signature]*

*[Handwritten initials]*

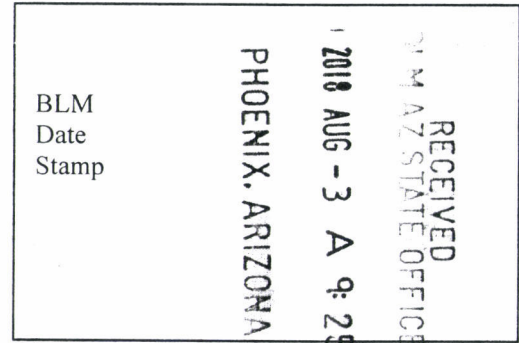
When Recorded Return Document  
 Lorenzo Chavez  
 PO Box 24285  
 Phoenix, AZ 85074

437066  
 448619

Check here is this is a change of address.  
 Telephone: \_\_\_\_\_  
 E-mail address: \_\_\_\_\_

**AFFIDAVIT OF PERFORMANCE OF ANNUAL WORK**

1. State of Arizona, County of Yavapai ss:  
 2. I (Name) Lorenzo Chavez  
 3. Reside at (Address) PO Box 24285  
 \_\_\_\_\_  
 City Phoenix County Maricopa



State AZ Zip 85074 being duly sworn, depose and say that I am a citizen of the United States, more than eighteen years of age, and that all of the facts set forth in this affidavit, subject to the provisions and penalties of 18 U.S.C. 1001 pertaining to the filing of false, fictitious, or fraudulent statements with the United States, are true and correct according to the best of my knowledge, information and belief.

4. Owner's name and address (If not shown in Items 1-3 above).  
Don Hense 4416 W. Sunny Slope Ln. Glendale, AZ 85302

5. That I am personally acquainted with the mining claim(s). The work and improvements were made by and at the expense of the owner(s) of said claim(s). Said contiguous group of claims, listed on this document, are situated in the \_\_\_\_\_ (optional) Mining District; Yavapai County, Arizona.

Line No.	AMC NUMBER	CLAIM/SITE NAME	COUNTY RECORDER DATA (If available)	TWP	RNG	SEC
1	437066	LD #1		9N	4W	7
2	448619	DUMB LUCK		9N	4W	8
3						
4						
5						
6						

Form: MCF108  
 Revised July 2014  
 Page 1 of 2  
 AUG 06 2018  
 BY: RAM

RECEIVED  
BLM AZ STATE OFFICE  
PHOENIX, ARIZONA  
2018 AUG - 3 A 9:25

BLM  
Date  
Stamp

7					
8					
9					
10					

6. That between the dates starting at 12 o'clock noon on September 1, 20 17 and ending at 12 o'clock noon on September 1, 20 18 at least \$ 755.00 dollars worth of work and improvements were done and performed upon said claim(s) or upon one or more of a contiguous group of claims for the benefit of all, wholly or partly outside of a contiguous group of claims for the benefit of all, not including the location work.


7. That the following persons were employed to perform the work and improvements described herein: Lorenzo Chavez and Don Hense

8. That the work and improvements performed were: Reclamation, Signs, Post, Road Maintenance and Dead Brush Removal.

9. Dated: 7/26/18 Signature: [Signature] Don Hense

SUBSCRIBED AND SWORN TO before me, a Notary Public, this 26<sup>th</sup> day of July 20 18

By: Lorenzo Chavez and Donald Hense  
 Notary Public [Signature]  
 My Commission Expires 07/13/2019



Bureau of Land Management  
 Arizona State Office  
[www.blm.gov/az](http://www.blm.gov/az)

No. of Claims: 2 x \$10 = 20.00  
 Check No.: Cash Init. [Signature]  
 Receipt No.: 4226475  
 For BLM Use Only

**United States Department of the Interior**  
**Bureau of Land Management**  
 DIV OF LANDS, MINRLS & ENERGY  
 ONE N CENTRAL AVE  
 PHOENIX, AZ 85004 -4427  
 Phone: 602-417-9200

Receipt

No: 4226475

<b>Transaction #:</b> 4341725	
<b>Date of Transaction:</b> 08/03/2018	
<b>CUSTOMER:</b>	
LORENZO A CHAVEZ PO BOX 24285 PHOENIX, AZ 85074-4285 US	

LINE #	QTY	DESCRIPTION	REMARKS	UNIT PRICE	TOTAL
1	1.00	LOCATABLE MINERALS / MINING CLAIMS- NOT NEW-UNADJUD, ONE AUTH NO. ONLY / MINING CLAIM MONEY RECEIVED CASES: AMC437066/\$20.00	2018 POL & 2019 WAIV (2)	- n/a -	20.00
<b>TOTAL:</b>					<b>\$20.00</b>

PAYMENT INFORMATION					
1	AMOUNT:	20.00	POSTMARKED:	N/A	
	TYPE:	CASH	RECEIVED:	08/03/2018	
	NAME:	CHAVEZ, LORENZO A PO BOX 24285 PHOENIX AZ 85074-4285 US			

REMARKS

This receipt was generated by the automated BLM Collections and Billing System and is a paper representation of a portion of the official electronic record contained therein.

UNITED STATES  
DEPARTMENT OF THE INTERIOR  
BUREAU OF LAND MANAGEMENT

43

AMC437066

MAINTENANCE FEE WAIVER CERTIFICATION

FORM APPROVED  
OMB NO. 1004-0114  
Expires: January 31, 2020

SEE INSTRUCTIONS ON PAGE 2

1. This small miner waiver is filed for the assessment year beginning on September 1, 2017 and ending on September 1, 2018.
2. The undersigned and all related parties owned ten or fewer mining claims, mill, or tunnel sites located and maintained on Federal lands in the United States of America on September 1, 2017.
3. The undersigned have performed the assessment work required by law for each mining claim listed prior to filing this waiver and understand that by filing this form, the undersigned must file an affidavit of assessment work with the Bureau of Land Management (BLM) by the December 30th following the filing of this waiver.
4. The undersigned understand that if the assessment work obligation has not yet come due under 30 U.S.C. 28 (for those claims in their first assessment year only), a notice of intent to hold reciting this condition must be recorded by the December 30th following the filing of this waiver.
5. The undersigned understand that mill and tunnel sites may also be listed on this waiver and be waived from payment of the maintenance fee, and that a notice of intent to hold for these sites is required to be filed with the BLM by the December 30th following the filing of this waiver.
6. The undersigned understand and acknowledge that pursuant to 43 U.S.C. 1212 and 18 U.S.C. 1001, the filing or recording of a false, fictitious, or fraudulent document with the BLM may result in a fine of up to \$250,000, a prison term not to exceed five years, or both.
7. The mining claims, mill or tunnel sites for which this waiver from payment of the maintenance fees is requested are:

CLAIM OR SITE NAME	BLM RECORDATION SERIAL NUMBER
1. LD #1 ✓	AMC437066
2.	
3.	
4.	
5.	
6.	
7.	
8.	
9.	
10.	

The owner(s) (claimants) of the above mining claims and sites are:

Lorenzo Chavez ✓

(Owner's Name - Please Print)

PO Box 24285

(Owner's Mailing Address)

Phoenix

(City)

AZ

(State)

85074

(Zip Code)

(Owner's Signature)

Don Hense ✓

(Owner's Name - Please Print)

4416 W. Sunnyslope Ln.

(Owner's Mailing Address)

Glendale

(City)

AZ

(State)

85302

(Zip Code)

(Owner's Signature)

(Owner's Name - Please Print)

(Owner's Mailing Address)

(Owner's Signature)

(City)

(State)

(Zip Code)

(Owner's Name - Please Print)

(Owner's Mailing Address)

(Owner's Signature)

(City)

(State)

(Zip Code)

AC 483  
ENTERED SEP 01 2017  
PB

PHOENIX, ARIZONA

2017 JUN -9 A 11:08

RECEIVED  
BLM AZ STATE OFFICE

new check  
1 each

UNITED STATES DEPARTMENT OF THE INTERIOR  
BUREAU OF LAND MANAGEMENT

MC NATIONWIDE CLAIMANT LISTING  
September 05, 2017

Cust	AZ	National
	CLAIMANT	Total
CHAVEZ LORENZO PO BOX 24285 PHOENIX, AZ 85074-4285	1	1
HENSE DON 4416 W SUNNYSLOPE LN GLENDALE, AZ 85302-3836	1	1

437066

When Recorded Return Document to:  
Lorenzo Chavez

PO Box 24285  
Phoenix, AZ 85074

Check here is this is a change of address.

Telephone: \_\_\_\_\_

E-mail address: \_\_\_\_\_

**AFFIDAVIT OF PERFORMANCE OF ANNUAL WORK**

1. State of Arizona, County of Yavapai ss:

2. I (Name) Lorenzo Chavez

3. Reside at (Address) PO Box 24285

City Phoenix County Maricopa

State AZ Zip 85074 being duly sworn, depose and say that I am a citizen of the United States, more than eighteen years of age, and that all of the facts set forth in this affidavit, subject to the provisions and penalties of 18 U.S.C. 1001 pertaining to the filing of false, fictitious, or fraudulent statements with the United States, are true and correct according to the best of my knowledge, information and belief.

4. Owner's name and address (If not shown in Items 1-3 above).  
Don Hense 4416 W. Sunny Slope Ln. Glendale, AZ 85302


5. That I am personally acquainted with the mining claim(s). The work and improvements were made by and at the expense of the owner(s) of said claim(s). Said contiguous group of claims, listed on this document, are situated in the \_\_\_\_\_ (optional) Mining District; Yavapai County, Arizona.

RECEIVED  
BLM AZ STATE OFFICE  
2017 JUN -9 A 11:08  
PHOENIX, ARIZONA  
BLM  
Date  
Stamp

Line No.	AMC NUMBER	CLAIM/SITE NAME	COUNTY RECORDER DATA (If available)	TWP	RNG	SEC
1	437066	LD #1		9N	4W	7
2						
3						
4						
5						
6						

ENTERED  
JUN 12 2017  
BY: *[Signature]*





7						
8						
9						
10						

6. That between the dates starting at 12 o'clock noon on September 1, 20 16 and ending at 12 o'clock noon on September 1, 20 17 at least \$ 455.00 dollars worth of work and improvements were done and performed upon said claim(s) or upon one or more of a contiguous group of claims for the benefit of all, wholly or partly outside of a contiguous group of claims for the benefit of all, not including the location work.

7. That the following persons were employed to perform the work and improvements described herein: Lorenzo Chavez and Don Hense

8. That the work and improvements performed were: Reclamation, Signs, Post, Road Maintenance and Dead Brush Removal.


9. Dated: 6/8/17 Signature: [Signature] & Don Hense

SUBSCRIBED AND SWORN TO before me, a Notary Public, this 8th day of June 20 17

By: Lorenzo Chavez and Donald Hense

Notary Public [Signature]

My Commission Expires 10/09/2018



Bureau of Land Management  
Arizona State Office  
[www.blm.gov/az](http://www.blm.gov/az)

No. of Claims: 1 x \$10 = 10  
 Check No.: cash Init. JMC  
 Receipt No.: 3858489  
 For BLM Use Only

**United States Department of the Interior**  
**Bureau of Land Management**  
 DIV OF LANDS, MINRLS & ENERGY  
 ONE N CENTRAL AVE  
 PHOENIX, AZ 85004 -4427  
 Phone: 602-417-9200

Receipt

No: 3858489

<b>Transaction #:</b> 3967275	
<b>Date of Transaction:</b> 06/09/2017	
<b>CUSTOMER:</b>	
LORENZO A CHAVEZ PO BOX 24285 PHOENIX, AZ 85074-4285 US	

LINE #	QTY	DESCRIPTION	REMARKS	UNIT PRICE	TOTAL
1	1.00	LOCATABLE MINERALS / MINING CLAIMS- NOT NEW-UNADJUD, ONE AUTH NO. ONLY / MINING CLAIM MONEY RECEIVED CASES: AMC437066/\$10.00	POL 2017/1 WAV	- n/a -	10.00
<b>TOTAL:</b>					<b>\$10.00</b>

PAYMENT INFORMATION			
1	AMOUNT:	10.00	POSTMARKED: N/A
	TYPE:	CASH	RECEIVED: 06/09/2017
	NAME:	CHAVEZ, LORENZO A PO BOX 24285 PHOENIX AZ 85074-4285 US	

REMARKS

This receipt was generated by the automated BLM Collections and Billing System and is a paper representation of a portion of the official electronic record contained therein.

Run Date: 08/25/16

Run Time: 05:50 AM

**DEPARTMENT OF THE INTERIOR  
BUREAU OF LAND MANAGEMENT  
MINING CLAIMS**

**MC Maintenance Fees Paid Through the BLM Pay Portal**

**CBS Receipt: 3631460**

Printed For Lead File # **AMC437066**

Agency Tracking ID: 1471299707

Assessment Year: 2017

Number of BLM Serial Nr: 1

Paid On: 08/15/2016

Total Amount Paid: \$310.00

<b>Claim Name</b>	<b>BLM Serial No</b>	<b>Lead File No</b>	<b>Amount Paid</b>
LD #1	AMC437066	AMC437066	\$310.00

**United States Department of the Interior  
Bureau of Land Management  
BUSINESS & SUPPORT SVCS DIV  
ONE N CENTRAL AVE SUITE 800  
PHOENIX, AZ 85004 -4427  
Phone: (602) 417-9200**

Receipt

No: 3631460

<b>Transaction #:</b> 3735259	
<b>Date of Transaction:</b> 08/15/2016	
CUSTOMER:	
LORENZO CHAVEZ 1154 E. FILLMORE ST. PHOENIX, AZ 85006 US	

LINE #	QTY	DESCRIPTION	REMARKS	UNIT PRICE	TOTAL
1	1.00	LOCATABLE MINERALS / MINING CLAIMS- NOT NEW-UNADJUD, ONE AUTH NO. ONLY / MINING CLAIM MONEY RECEIVED CASES: AMC437066/\$310.00		- n/a -	310.00
<b>TOTAL:</b>					<b>\$310.00</b>

PAYMENT INFORMATION					
NOTE: Items will appear on credit card statement as "BLM O Mining Claim".					
1	AMOUNT:	310.00	POSTMARKED:	N/A	
	TYPE:	CREDIT CARD	RECEIVED:	08/15/2016	
	NAME:	LORENZO CHAVEZ 1154 E. FILLMORE ST. PHOENIX AZ 85006 US			
	CARD NO:	XXXXXXXXXXXX5805	AUTH CODE:	09830B	
	NAME ON CARD:	LORENZO CHAVEZ			
	EXPIRES:	03/2020			
	SIGNATURE:				

REMARKS

This receipt was generated by the automated BLM Collections and Billing System and is a paper representation of a portion of the official electronic record contained therein.

**NOTICE!!**

**These documents have been scanned!**

**Do not place un-scanned documents beneath this notice!**

**Do not remove this notice from this file!**

GPO Jacket No. 560-102  
Print Order 61540  
Rise Business Services, LLC  
Job=AZ15 5/2/2019



Box Number= AZ15019



Claim Begin-End: AMC437066-AMC437066

5 Miscellaneous



AZ15019-13

AMC436731-AMC437154

**NO  
DOCUMENTS  
FOUND**

NO DOCUMENTS FOUND  
NO DOCUMENTS FOUND

**NOTICE!!**

**These documents have been scanned!**

**Do not place un-scanned documents beneath this notice!**

**Do not remove this notice from this file!**

GPO Jacket No. 560-102  
Print Order 61540  
Rise Business Services, LLC  
Job=AZ15 5/2/2019



Box Number= AZ15019



Claim Begin-End: AMC437066-AMC437066

6 Location Notices-Amendments and Supporting Documents



AZ15019-13 AMC436731-AMC437154

# Mining Claim Status Report

Data Entered: 03/03/16 dm

MTP Checked By: DER  
GEO Checked By: DER

LEAD SERIAL NUMBER: AMC 437066 thru AMC 437066

### NUMBER OF CLAIMS & TYPE:

- LODE
- PLACER
- ASSOCIATION PLACER
- MILL SITE
- TUNNEL SITE

### CHARGES:

Location Fee @ \$37 = \$ 37  
 Processing Fee @ \$20 = \$ 20  
 Maintenance Fee @ \$155 = \$ 310  
 Add'l Maint Fee for Assoc Placer = \$ \_\_\_\_\_  
**SUBTOTAL** \$ 367  
 Other Fees \$ \_\_\_\_\_  
 Other Fees \$ \_\_\_\_\_  
**TOTAL** \$ 367

TOTAL ACREAGE: 40 Per Claim  
(Placer Only)

NUMBER OF LOCATORS: 2

DOCUMENTS RECEIVED VIA: Over-the-Counter  Mail  TIMELY FILED: Yes  No

LEGAL DESCRIPTION: T 9N R 4W SEC 7  
 T \_\_\_\_\_ R \_\_\_\_\_ SEC \_\_\_\_\_  
 T \_\_\_\_\_ R \_\_\_\_\_ SEC \_\_\_\_\_  
 T \_\_\_\_\_ R \_\_\_\_\_ SEC \_\_\_\_\_  
 T \_\_\_\_\_ R \_\_\_\_\_ SEC \_\_\_\_\_

BLM  FOREST SERVICE  SUBJ TO PL 359: Yes  No   
WILDERNESS AREA

SPLIT ESTATE: N/A  SX  PX  OTHER   
SRHA  Was proper Notice filed if located on SHRA Land? Yes  No

### RECONVEYED MINERALS ON BLM LAND REQUIRE OPENING ORDER FROM 1944 TO 1993:

Open to Entry On \_\_\_\_\_ N/A

COMMENTS/STATUS: VOID  PARTIALLY VOID  PVT MINERALS  WITHDRAWN LANDS   
OTHER

AMC437066

Claimant acknowledges that portions of the following claim(s) site(s) may be void or voidable.

Printed Name of Claimant \_\_\_\_\_ Signature of Claimant \_\_\_\_\_

\*\*\*\*\*FINAL ADJUDICATION\*\*\*\*\*

DATE 7/21/2016 INITIALS DM



**LOCATION NOTICE FOR PLACER MINING CLAIM**

Amendment BLM Serial # \_\_\_\_\_

NOTICE IS HEREBY GIVEN that the LD #1

\_\_\_\_\_ placer mining claim has been located by

LORENZO CHAVEZ, DON HENSE whose current mailing address is PO Box 24285 PHX, AZ 85074  
4416 W. SUNNYSLOPE LN. GLENDALE, AZ. 85302

RECEIVED  
BLM AZ STATE OFFICE  
2016 MAR - 1 A 10:28  
PHOENIX, ARIZONA  
BLM  
Date  
Stamp

The general course of this claim is NESE and it is situated in YAVAPAI County, Arizona. This claim is 1320 feet in length and 1320 feet in width.

40 Total Claim Acreage. This claim runs from the location monument on which this location notice is posted at the SW corner of the claim approximately 1320 feet in a NORTH direction to the NW end line and 1320 feet in a EAST direction to the NE end line. This claim is marked by four monuments, one at each corner of the claim.

The location monument on which this notice is posted is situated within Section 7, Township 9 N, Range 4 W, Gila Salt River Base and Meridian, Arizona. This claim encompasses portions of the following legal subdivision(s) if located by legal subdivision or the following quarter section(s), section(s), Township(s) and Range(s) NE SE QUARTER SECTION  
SECTION 7, TOWNSHIP 9N, RANGE 4W, Gila Salt River Base and Meridian, Arizona.

The locality of this claim with reference to some natural object or permanent monument and additional information (if any) concerning its locality are as follows: ABOUT 1/2 MILE IN A SOUTHERNLY DIRECTION FROM OCTAVE MINE.

\_\_\_\_\_ The above information is shown on the attached map.

DATED AND POSTED on the ground this 19 day of FEBRUARY, 2016.

LOCATOR(s)  AGENT

Print Name(s) LORENZO CHAVEZ, DON HENSE

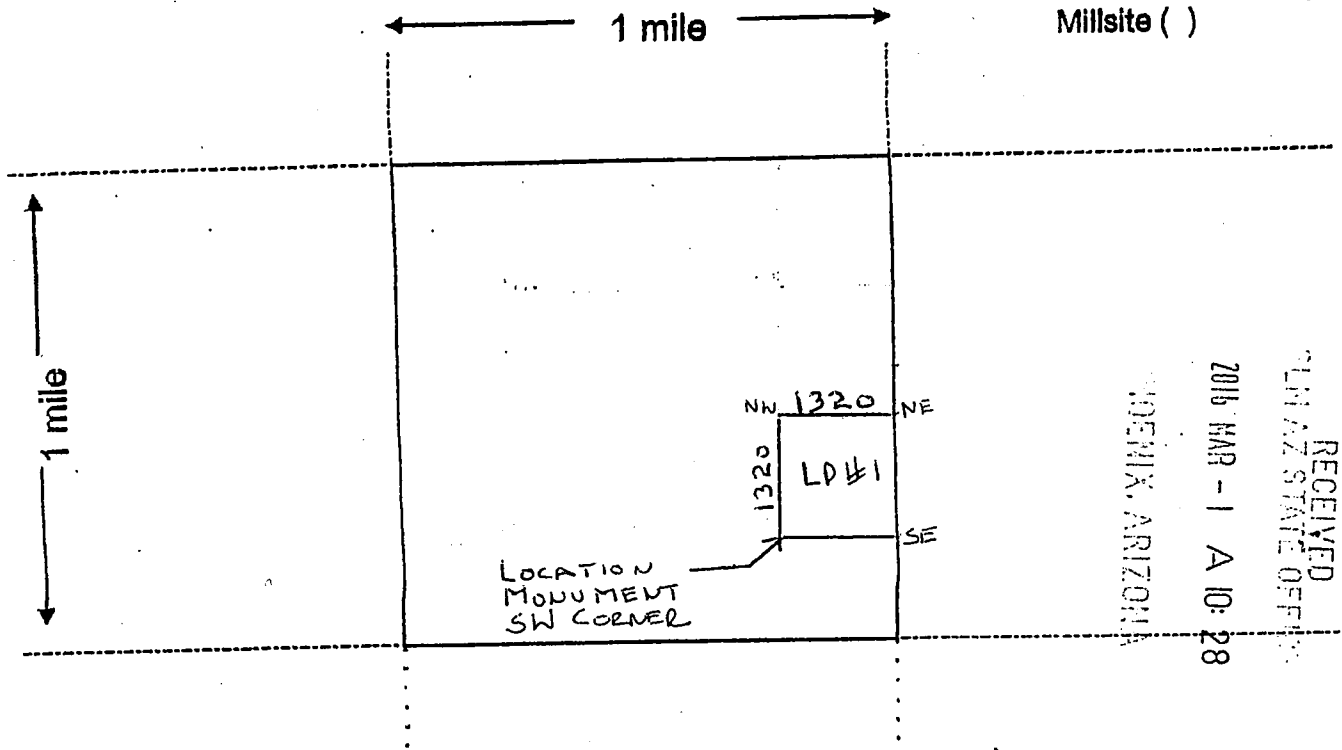
Signature(s) [Signature] Don Hense

Form MCF102  
Revised July 2014

AMC437066

**MINING CLAIM MAP**

Lode ( ) Placer   
 Millsite ( )



RECEIVED  
 MIN. STATE OFFICE  
 2016 MAR - 1 A 10:28  
 GILBERT, ARIZONA

Scale: 1" = 2000 feet



- The above map depicts the LD #1 mining claim, which is located in Section (s) 7, Township 9 N, Range 4 W, Gila and Salt River Base and Meridian, YAVAPAI County, Arizona. Total claim acreage is 40
- The type of corner and location monuments used are as follows: METAL POST  
4' HIGH MARKED WITH LOCATION AND NAME OF CLAIM.
- The bearings and distances in degrees and feet between claim corners and to a public land survey monument are as depicted on the map.
- If the claim is a placer or millsite claim with exterior limits conforming to legal subdivisions of the public survey, provide a legal description of the claim NE SE QUARTER SECTION, SECTION 7  
TOWNSHIP 9N, RANGE 4W

Form MCF100a  
 Revised July 2014

This form is available from the Arizona Geology Survey and may be reproduced.

AH0437066

Input Parameters for Geographic Report with Land

System Id = CR

Admin State = AZ

Geo State =

Casetype Begins With

Case Disp Txt = AUTHORIZED, CANCELLED, EXPIRED, PENDING, REJECTED, RELINQUISHED, VOID, WITHDRAWN

Mer Twp Rng = 14 0090N 0040W

Section = 7, 999

Mtrs =

Commodity =

Commodity Txt =

Pending Org =

Pend Org Decode =

Total Rows Returned: 0

RUN TIME: 10:19 AM

UNITED STATES DEPARTMENT OF INTERIOR  
BUREAU OF LAND MANAGEMENT  
GEOGRAPHIC REPORT WITH LAND  
Sorted by Meridian Township Range

RUN DATE: 03/01/2016  
Page 1 of 2

Serial Number: AZA 029027

Total Case Acres: 1.000

<u>Casetype</u>	<u>Case Disp</u>			<u>Sect</u>	<u>Sur Typ</u>	<u>Sur Num</u>	<u>Suff</u>	<u>Subdivision</u>	<u>Act Pend</u>
380913	EXPIRED	14	0090N	0040W	007	ALIQ		ALL;	

Serial Number: AZA 031568

Total Case Acres: 1.000

<u>Casetype</u>	<u>Case Disp</u>			<u>Sect</u>	<u>Sur Typ</u>	<u>Sur Num</u>	<u>Suff</u>	<u>Subdivision</u>	<u>Act Pend</u>
293200	EXPIRED	14	0090N	0040W	007	FF		PORTION OF;	

Serial Number: AZA 033132

Total Case Acres: 5.000

<u>Casetype</u>	<u>Case Disp</u>			<u>Sect</u>	<u>Sur Typ</u>	<u>Sur Num</u>	<u>Suff</u>	<u>Subdivision</u>	<u>Act Pend</u>
380913	AUTHORIZED	14	0090N	0040W	007	ALIQ		NE;	

Serial Number: AZA 033132O

Total Case Acres: 5.000

<u>Casetype</u>	<u>Case Disp</u>			<u>Sect</u>	<u>Sur Typ</u>	<u>Sur Num</u>	<u>Suff</u>	<u>Subdivision</u>	<u>Act Pend</u>
371511	AUTHORIZED	14	0090N	0040W	007	FF		NE;	

Serial Number: AZA 035690

Total Case Acres: 0.065

<u>Casetype</u>	<u>Case Disp</u>			<u>Sect</u>	<u>Sur Typ</u>	<u>Sur Num</u>	<u>Suff</u>	<u>Subdivision</u>	<u>Act Pend</u>
285003	AUTHORIZED	14	0090N	0040W	007	ALIQ		NWNE;	

RUN TIME: 10:19 AM

UNITED STATES DEPARTMENT OF INTERIOR  
BUREAU OF LAND MANAGEMENT  
GEOGRAPHIC REPORT WITH LAND  
Sorted by Meridian Township Range

RUN DATE: 03/01/2016  
Page 2 of 2

Serial Number: AZA 035884

Total Case Acres: 1.000

<u>Casetype</u>	<u>Case Disp</u>	14	0090N	0040W	<u>Sect</u>	<u>Sur Typ</u>	<u>Sur Num</u>	<u>Suff</u>	<u>Subdivision</u>	<u>Act Pend</u>
380913	AUTHORIZED				007	ALIQ			NWNE;	Y

Serial Number: AZA 036890

Total Case Acres: 1.500

<u>Casetype</u>	<u>Case Disp</u>	14	0090N	0040W	<u>Sect</u>	<u>Sur Typ</u>	<u>Sur Num</u>	<u>Suff</u>	<u>Subdivision</u>	<u>Act Pend</u>
380910	PENDING				007	FF			SW;	

Serial Number: AZAR 0000110

Total Case Acres: 39.400

<u>Casetype</u>	<u>Case Disp</u>	14	0090N	0040W	<u>Sect</u>	<u>Sur Typ</u>	<u>Sur Num</u>	<u>Suff</u>	<u>Subdivision</u>	<u>Act Pend</u>
285003	AUTHORIZED				007	ALIQ LOTS			W2E2; 2,3,4;	

